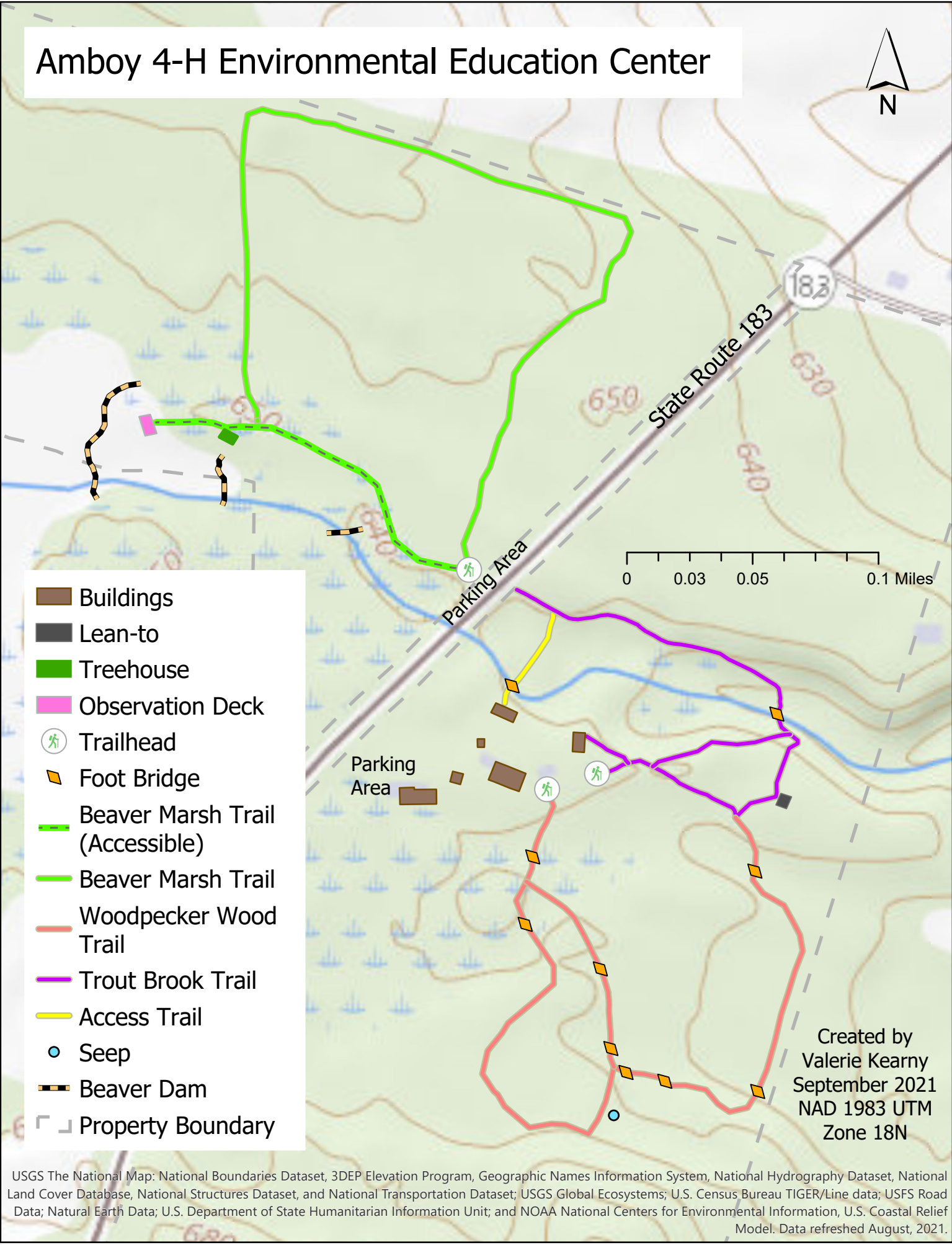
















# Amboy 4-H Environmental Education Center



0 0.03 0.05 0.1 Miles

-  Buildings
-  Lean-to
-  Treehouse
-  Observation Deck
-  Trailhead
-  Foot Bridge
-  Beaver Marsh Trail (Accessible)
-  Beaver Marsh Trail
-  Woodpecker Wood Trail
-  Trout Brook Trail
-  Access Trail
-  Seep
-  Beaver Dam
-  Property Boundary

Created by  
Valerie Kearny  
September 2021  
NAD 1983 UTM  
Zone 18N

USGS The National Map: National Boundaries Dataset, 3DEP Elevation Program, Geographic Names Information System, National Hydrography Dataset, National Land Cover Database, National Structures Dataset, and National Transportation Dataset; USGS Global Ecosystems; U.S. Census Bureau TIGER/Line data; USFS Road Data; Natural Earth Data; U.S. Department of State Humanitarian Information Unit; and NOAA National Centers for Environmental Information, U.S. Coastal Relief Model. Data refreshed August, 2021.